





Map data ©2023 Google 10 mi

4170 E Amity Ave
Nampa, ID 83687







Take S Happy Valley Rd to Garrity Blvd

7 min (2.9 mi)







- ↑ 1. Head south toward E Amity Ave
_____ 499 ft
- ↪ 2. Turn right toward E Amity Ave
_____ 171 ft
- ↶ 3. Turn left onto E Amity Ave
_____ 0.2 mi

- 4.  At the traffic circle, take the 3rd exit onto S Happy Valley Rd
0.9 mi
- 5.  At the traffic circle, take the 2nd exit onto S Can Ada Rd/N Happy Valley Rd
1.5 mi
- 6.  Turn left onto S Can Ada Rd
479 ft
- 7.  Continue onto S Can Ada Rd
197 ft

Follow I-84 E and ID-21 N to Granite Creek Rd/NF-327/Rabbit Crk Rd in Boise County

- 1 hr 2 min (55.5 mi)
- 8.  Use the right lane to turn right onto Garrity Blvd
0.1 mi
 - 9.  Use the right lane to take the ramp to Meridian/Boise
0.3 mi
 - 10.  Merge onto I-84 E
18.5 mi
 - 11.  Use the right 2 lanes to take exit 57 toward Idaho City
0.2 mi
 - 12.  Use any lane to turn left onto ID-21 N/E Gowen Rd
 [Continue to follow ID-21 N](#)
36.4 mi

Follow Rabbit Crk Rd to your destination in Elmore County

- 1 hr 19 min (22.1 mi)
- 13.  Turn right onto Granite Creek Rd/NF-327/Rabbit Crk Rd
0.1 mi
 - 14.  Turn left to stay on Granite Creek Rd/NF-327/Rabbit Crk Rd
 [Continue to follow NF-327/Rabbit Crk Rd](#)
6.5 mi
 - 15.  Turn left onto Rabbit Crk Rd
1.3 mi
 - 16.  Turn right to stay on Rabbit Crk Rd
13.8 mi
 - 17.  Turn right onto Forest Rd 376
0.2 mi

↪ 18. Turn right onto Forest Rd 376A

0.2 mi

↩ 19. Slight left

i Destination will be on the left

436 ft

Mountain Home School District 193

Idaho